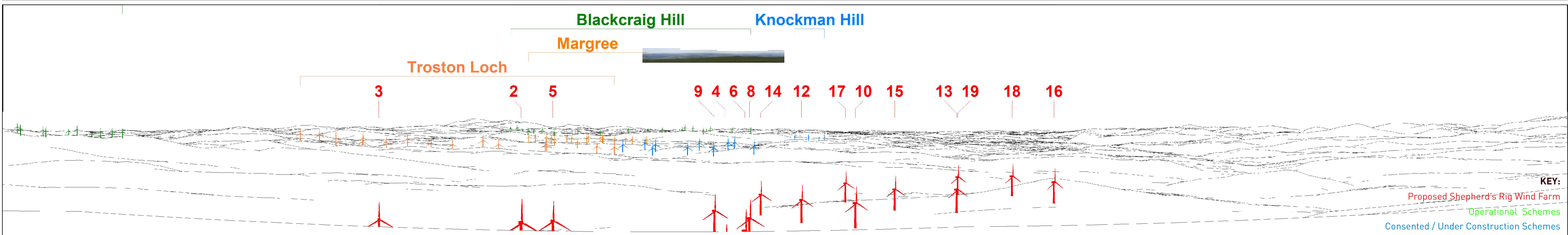


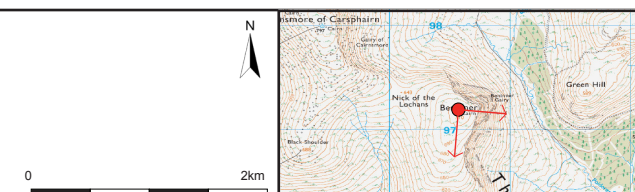


Baseline Photograph



Wireline Drawing

AEI Figure 8.49 (sheet A)
Viewpoint 13: Beninner
 SHEPHERD'S RIG WIND FARM



Viewpoint Information
 OS Reference: E 260583 N 597157
 Ground level: 153m (AOD)

Distance to nearest turbine: 2045m (T1)
Bearing to centre of photograph: 153°

Angle of view: 90° (cylindrical)
Principal distance: 500mm

Camera: Canon EOS 5D Mark III
Lens: 50mm Fixed Focal Lens
Height: 1.5m
Date & Time: 07/06/2018 12:13

3

2

5

9

4

6

8

14

12

17

10

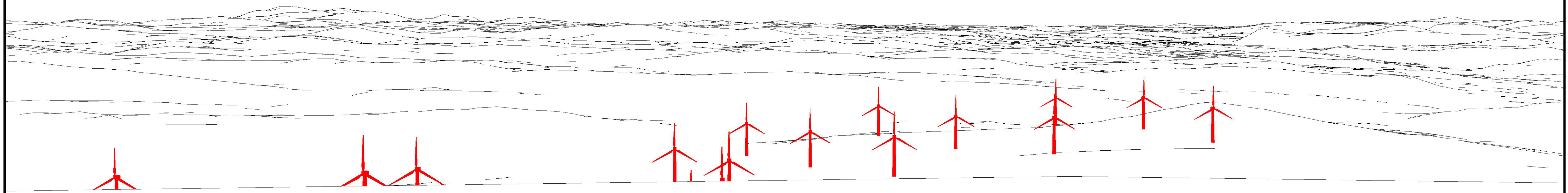
15

13

19

18

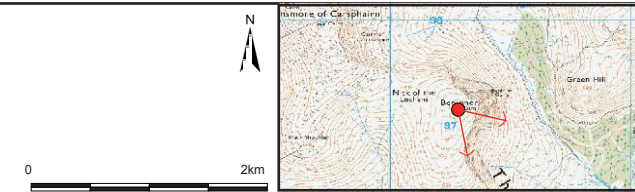
16



Wireline Drawing

KEY:
Proposed Shepherd's Rig Wind Farm

AEI Figure 8.49 (sheet B)
Viewpoint 13: Beninner
SHEPHERD'S RIG WIND FARM



Viewpoint Information
OS Reference: E 260583 N 597157
Ground level: 153m (AOD)

Distance to nearest turbine: 2045m (T1)
Bearing to centre of photograph: 153°

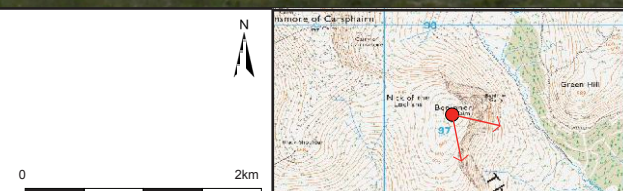
Angle of view: 53.5° (planar)
Principal distance: 812.5mm
Paper size: 841 x 297 mm (half A1)
Correct printed image size: 820 x 260mm

Camera: Canon EOS 5D Mark III
Lens: 50mm Fixed Focal Lens
Height: 1.5m
Date & Time: 07/06/2018 12:13



Photomontage (showing baseline with proposed scheme only)

AEI Figure 8.49 (sheet C)
Viewpoint 13: Beninner
SHEPHERD'S RIG WIND FARM



Viewpoint Information
OS Reference: E 260583 N 597157
Ground level: 153m (AOD)

Distance to nearest turbine: 2045m (T1)
Bearing to centre of photograph: 153°

Angle of view: 53.5° (planar)
Principal distance: 812.5mm
Paper size: 841 x 297 mm (half A1)
Correct printed image size: 820 x 260mm

Camera: Canon EOS 5D Mark III
Lens: 50mm Fixed Focal Lens
Height: 1.5m
Date & Time: 07/06/2018 12:13